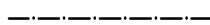





ALLOTTED PLOTS

-  SCHEME BOUNDARY
-  ALLOTTED PLOTS
-  LAND NOT AVAILABLE FOR DEVELOPMENT/ALLOTMENT
-  PLOTS PRESENTLY NOT AVAILABLE FOR ALLOTMENT/AUCTION

INDUSTRIAL AREA PARTAPGARH (EXT.)


SCHEDULE OF INDUSTRIAL PLOTS


TYPE	SIZE	AREA (IN SQMTR.)	NOS	SET BACK			
				FRONT	SIDE I	SIDE II	REAR
G	30.00 X 50.00	1500.00	15	5.0	3.0	-	2.5
G1	25.00 X 40.00	1000.00	19	3.0	3.0	-	1.2
H	20.00 X 35.00	700.00	07	3.0	3.0	-	1.2
H1	20.00 X 25.00	500.00	08	3.0	3.0	-	1.2
K	10.00 X 15.00 (FOR MICRO ENTERPRISES)	150.00	11	2.5	1.0	-	1.0

TOTAL NOS OF PLOTS 60

LAND USE

AREA UNDER SCHEME :-	12.146 Hect.	100%
AREA UNDER IND.PLOTS :-	05.65 Hect.	46.54%
AREA UNDER COMMERCIAL :-	00.54 Hect.	4.44%
AREA UNDER SERVICES :- (INCLUDING DUMPING YARD)	1.25 Hect.	10.32%
AREA UNDER OPEN :- (GREEN BUFFER,RAIN WATER HARVETING AREA)	0.60 Hect.	4.95%
AREA UNDER ROADS :-	3.49 Hect.	28.75%
AREA UNDER ENCROACHMENT :- (P.H.E.D & DIC,JANJATI HOSTEL)	0.61	5.0%

SCHEME BOUNDARY SHOWN THUS :- 

 AS PER INFORMATION PROVIDE BY UNIT OFFICE PLOT NO. G1-2,3,4,5,6 ARE RESERVED FOR UNITS INVOLVED IN RECOVERY AND RECYCLING FACILITIES AND PLOT NO. H1-45 & H1-46 ARE RESERVED FOR UNIT INVOLVED IN E-WASTE DISMANTLING AND RECYCLING FACILITY

 AREA UNDER ENCROACHMENT (JANJATI HOSTEL,DIC BUILDING, HABITANTS)

PROPOSED REVISED LAYOUT PLAN OF INDUSTRIAL AREA PRATAPGARH (EXT.) DISTT. BANSWARA

SCALE : 1cm=20.0mt.

DRG.NO.

Bhanu shanker sharm
Sr Draughtsman

Vikas raj jain
Dv. Town Planner

Sanjay Wagnare
Sr. Town Planner



RIICO