

MERTA CITY

SCHEDULE OF PLOTS

| TYPE | SIZE IN MT. | AREA IN SQ. MTS. | NOS. | SET BACKS | | |
|------|-------------|------------------|------|-----------|-----------------|------|
| | | | | FRONT | SIDES | REAR |
| E | 50.00X80.00 | 4,000 | 5 | 12 | 6 | 6 |
| G | 30.00X50.00 | 1,500 | 6 | 5 | 3 | 3 |
| G1 | 25.00X40.00 | 1,000 | 24 | 5 | 3 (ONE SIDE) | 2.5 |
| H | 20.00X35.00 | 700 | 24 | 4 | 3 (ONE SIDE) | 2.0 |
| H1 | 20.00X25.00 | 500 | 18 | 3 | 3 (ONE SIDE) | 2.0 |




TOTAL NO. OF PLOTS

77

LAND USE-

| | |
|-------------------------|--------------------|
| TOTAL AREA UNDER SCHEME | 27.67 ACRES |
| AREA UNDER IND. PLOTS | 21.10 ACRES |
| AREA UNDER ROADS | 5.36 ACRES |
| AREA UNDER SERVICES | 01.21 ACRES |
| TOTAL | 27.67 ACRES |

ROAD LENGTH 1.60 KM.

-  C CLEAR VACANT PLOT
-  PLOT UNDER TEMPORARY ENCROACHMENT
-  PLOT UNDER ENCROACHMENT /DISPUTE / COURT CASE

REVISED LAY OUT PLAN FOR INDUSTRIAL AREA MERTA CITY DISTRICT NAGPUR (RAJ.)

SCALE - 1 CM = 10.0 MT.

DRG.NO. IPI/690/78

Sd/-
R.G MAHAWAR
Sr.DRAUGHTSMAN

Sd/-
B.S.PARIHAR
PLANNING ASSISTANT

Sd/-
R.L PUROHIT
MANAGER ENGINEERING



RIICO

