



**SCHEDULE OF PLOTS**





TYPE	SIZE IN METERS	AREA IN SQ. METERS	NOS.	SET BACKS
F	30.00 x 60.00	2000	30	6.00 3.00 3.00
Q	30.00 x 20.00	1500	38	3.00 3.00 3.00
G	25.00 x 40.00	1000	7	3.00 3.00 3.00
H	20.00 x 30.00	700	19	3.00 3.00 3.00
TOTAL NOS. OF PLOT:				93

**LAND USE**

AREA UNDER	SCHEME	1956 ACRES
PLOTS		27.50
ROADS		13.50
OPEN		1.43
SERVICES		1.20
GREEN BELT		0.65
TOTAL		44.68
COMMERCIAL		0.60

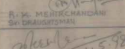
AREA NOT IN POSSESSION:  3.50 ACR.


**NOTE:**  
 THIS DRAWING HAS BEEN PREPARED AS PER SAN LETTER NO. 41/16-4-78 AND APPROVED BY MANAGING DIRECTOR, DATE 10/11/78 IN SECTION FILE.

- NOTE:-**
- VACANT** 
  - CONSTRUCTED / UNDER CONSTRUCTION** 
  - UTILIZED & FUNCTIONAL** 
  - UTILIZED BUT NOT FUNCTIONAL NOW** 

**PROPOSED LAY OUT PLAN OF INDUSTRIAL AREA BEAWAR PHASE III DISTT AJMER.**

SCALE: 1cm = 1000M DATE: 09/01/98 DT: 1/98

DEALT BY:   
 S. S. PRASANN  
 ZONING PLANNER

APPROVED BY:   
 S. S. PRASANN  
 ZONING PLANNER

DATE: 15/01/98

TO BEAWAR TO AJMER

