

# CHIRAWA


## SCHEDULE OF PLOTS

TYPE	SIZE	AREA IN SQ.M.	NOS.	SETBACKS	
				FRONT SIDES	REAR
F-11	AS PER SITE	1000.00	1	5M	2.5M
F-11 A	AS PER SITE	450.00	10	5M	2.0M
CP	AS PER SITE	2007.05	1	AS PER RICO DISPOSAL OF LAND RULES 1974	
P-J	AS PER SITE	2007.05	1	AS PER RICO DISPOSAL OF LAND RULES 1974	
S	3.00X4.50M	13.50	14	1.5 M FRONT PLATFORM	
SI	3.00X7.50M	22.50	7	1.5 M FRONT PLATFORM	
K	2.25X2.25M	5.06	11	FOR DUTIAL REFER DRG NO. P/143/2011 DT. 11.05.2011	

### LAND USE:-

- AREA UNDER SCHEME ..... 7.12 ACRES PERCENTAGE 5.06%
- AREA UNDER INDUSTRIAL PLOTS ..... 0.36 ACRES 5.06%
- AREA UNDER COMMERCIAL PLOTS ..... 3.24 ACRES 45.51%
- AREA UNDER SHOPS ..... 0.04 ACRES 0.70%
- AREA UNDER WASTE DUMPING YARD ..... 0.55 ACRES 7.75%
- AREA UNDER RESAUN ..... 2.92 ACRES 40.79%

### NOTE

THIS DRAWING SUPPERCEDED EARLIER APPROVED DRG. NO. IP/499/08 DATE 28/11/08 & IP/629/2010 DT. 15.4.2010 DRAWING HAS BEEN REVISED AS PER PROPOSAL OF REGIONAL MANAGER JHUNHUNU VIDE PARA NO.8/NDT.30.07.2010 AND APPROVAL GIVEN BY MANAGING DIRECTOR VIDE PARA 27/N DT. 04.03.2011 IN SECTION FILE. REVISED PORTION SHOWN THUS 

REVISED PART LAY OUT PLAN OF INDUSTRIAL AREA CHIRAWA (EXT.) Dist. JHUNHUNU (RAJ.)

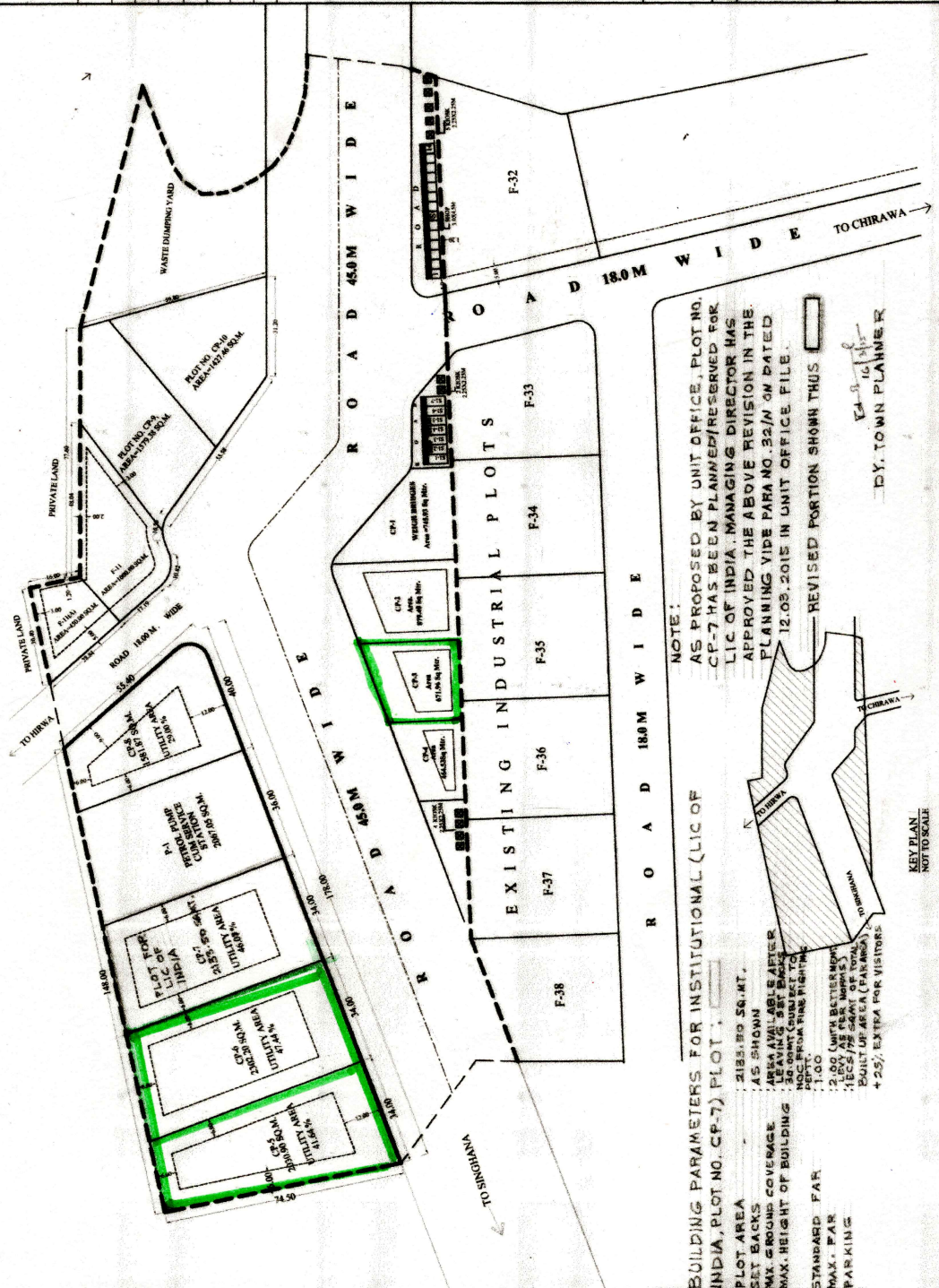

SCALE: 1CM=10M

DRG. NO. IP/743/2011 DT. 11.05.2011


REV - 1 IP/1100/2015 DT. 16.3.2015

*(Signature)*  
(R.K. MISHRA)  
SE. DRAUGHTSMAN

*(Signature)*  
BY TOWN PLANNER



**BUILDING PARAMETERS FOR INSTITUTIONAL (LIC OF INDIA, PLOT NO. CP-7) PLOT.**

NOTE: AS PROPOSED BY UNIT OFFICE, PLOT NO. CP-7 HAS BEEN PLANNED/RESERVED FOR LIC OF INDIA. MANAGING DIRECTOR HAS APPROVED THE ABOVE REVISION IN THE PLANNING VIDE PARA NO. 32/N DATED 12.08.2015 IN UNIT OFFICE FILE. REVISED PORTION SHOWN THUS 

KEY PLAN NOT TO SCALE

BY TOWN PLANNER

Vacant Plots

