

RIICO AJMER

SCHEDULE OF PLOTS

TYPE	SIZE IN METERS	AREA IN SQM.	NOS.	SET BACKS			
				FRONT	SIDE	SIDE	REAR
B.	80.00 X 100.00	8000"	07	15.00	10.00	10.00	10.00
E.	50.00 X 80.00	4000"	102	12.00	6.00	6.00	6.00
F.	30.00 X 65.00	2000"	147	6.00	3.00	3.00	3.00
G.	30.00 X 50.00	1500"	13	5.00	3.00	3.00	3.00
G1.	25.00 X 40.00	1000"	92	5.00	3.00	-	2.50
H.	20.00 X 35.00	700"	55	4.00	3.00	-	2.00
H1.	20.00 X 25.00	500"	69	3.00	3.00	-	2.00
D	50.00 X 100.00	5000"	08	10.00	6.00	6.00	6.00

TOTAL NOS. OF PLOTS

500

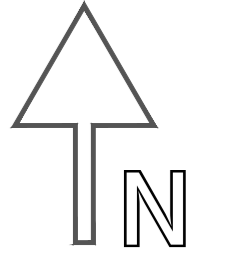
LAND USE :-

TOTAL	AREA	UNDER	SCHEME	442.00 ACRES
"	"		PLOTS	267.70 "
"	"		ROADS	96.50 "
"	"		SERVICES	26.53 "
"	"		OPEN	18.50 "
"	"		MARBLE MANDI	20.00 "
"	"		COMMERCIAL	7.50 "
"	"		DUMPING GROUND	10.27 "




NOTE:-

- (1) RESERVED PLOTS SHOWN THUS 
- (2) PLOTS PLANNED ON UNIT LEVEL SHOWN THUS 

REVISED LAYOUT PLAN OF INDUSTRIAL AREA KISHANGARH PHASE-IV DISTT. AJMER

SCALE 1CM. = 90.7M.	DRG. NO.	1P1/469/96 03-10-96
SD- (R.C.RAJORIA) PLANNING ASST.	SD- (R.K.M.CHANDANI) SR. D/M.	(R.C.RAJORIA) PLANNING ASST.
SD- (A.K.MATHUR) SR. PLANNING ASSTT.		(D.K.SHARMA) ASST. REGIONAL MANAGER
SD- (B.S.PARIHAR) ASST.. TOWN PLANNER		(S.G. SHARMA) REGIONAL MANAGER
SD- (LAVANG SHARMA) ASST.. TOWN PLANNER		

NOTE:-

1. ALLOTTED VACANT 
2. CONSTRUCTED / UNDER CONSTRUCTION 
3. UTILIZED & FUNCTIONAL 
4. UTILIZED BUT NOT FUNCTIONAL NOW 