



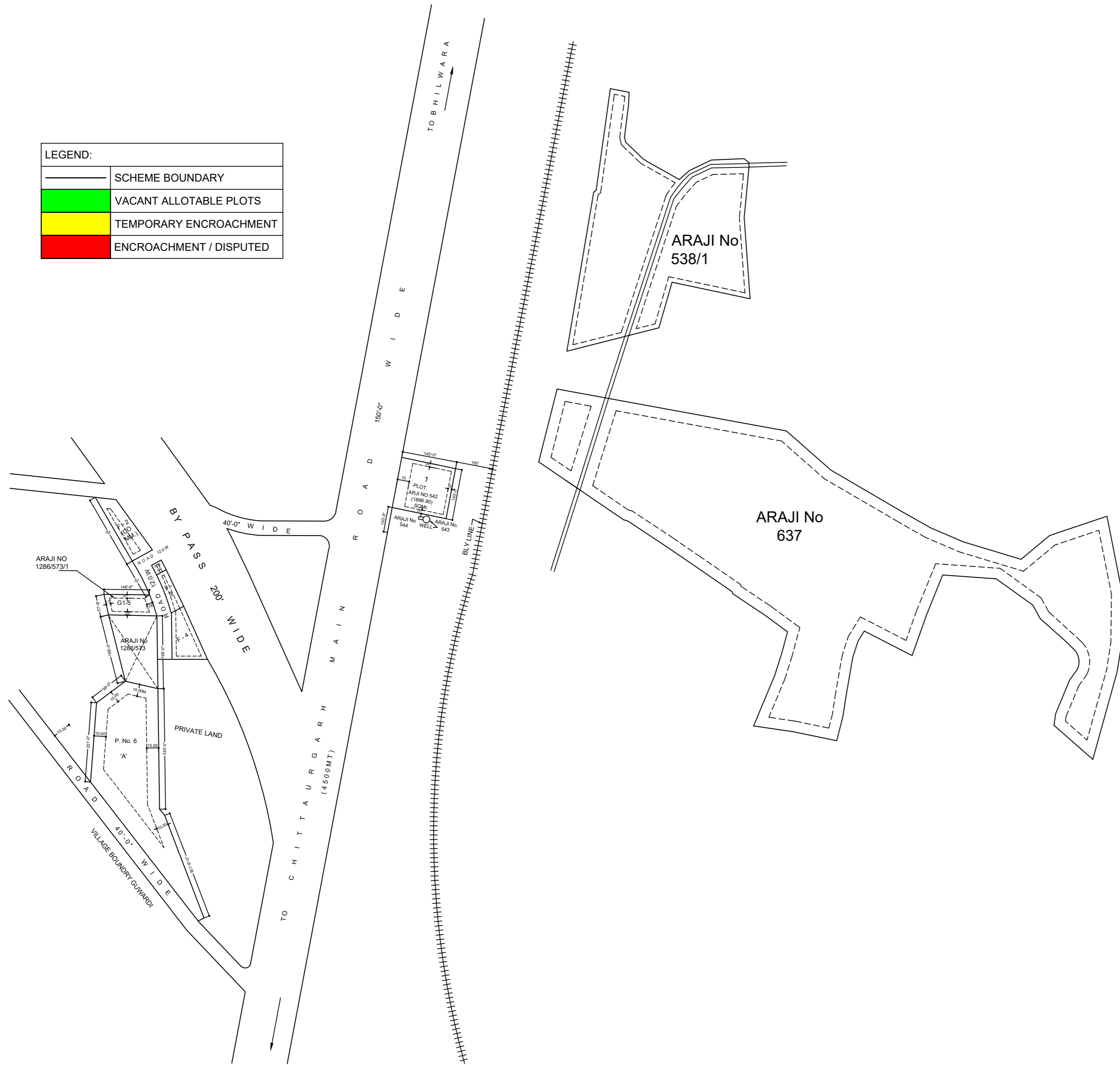


LEGEND:	
	SCHEME BOUNDARY
	VACANT ALLOTABLE PLOTS
	TEMPORARY ENCROACHMENT
	ENCROACHMENT / DISPUTED



SCHEDULE OF PLOTS

PLOTS NO	KHARSA NO	AREA	SET BACK		
			FRONT	SIDES	REAR
1	542	0 BIGHA, 15 BISWA	10.00	3.00	3.00
2,3,4&	574	2. BIGHA, 19 BISWA	6.00	3.00	3.00
5		1286/573/1	0. BIGHA 06 BISWA	5.00	3.00
6	582	3. BISWA 02 BISWA	15.00	10.00	10.00
1	538/1 & 637	1. 35BIGHA 02 BISWA	9.00	9.00	9.00

NOTE

1. THIS DRAWING IS BASED ON SURVEY RECEIVE FROM RM BHILWARA VIDE LETTER NO 5853 Dt. 12-3-94
2. FRONT SET BACK OF PLOT NO 1 SHALL BE 10.0 Mt. BECAUSE OF LOCATION ON 150'-0" WIDE MAIN BHILWARA-CHITTORARH ROAD,
3. KHASRA NO 542 HAS ALREADY BEEN ALLOTTED TO M/S SHAKTI ENTERPRISES VIDE HO APPROVAL Dt. 26-3-89 AT 34/N OF CONCERNED UNIT OFFICE FILE GREFER 5/C OF TOWN PLANNING SECTION I.A. MANDAPIYA FILE)
4. REVISION 'A' HAS BEEN MADE IN LIGHT OF RM LETTER NO 476 Dt. 9-5-94 AND 546. 12-6-94 AS APPROVED AT 39/N OF T.P. SECTION FILE

PROPOSED LAY OUT PLAN FOR INDUSTRIAL AREA. MANDAPIYA, (UNDEVELOPED) DISTRICT BHILWARA

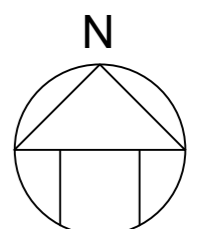
SCALE: AN INCH TO 100 FT. DRG. NO. IPI/ARCH/304/94 DT 17-3-94

Sd/-
(A.K. MATHUR)
SR. PLANNING ASTT.)

REV 1

IPI/323/94 DT 21-5-94

Sd/-
(B.S. PARIHAR)
ASTT. TOWN PLANNER



Sd/-
(HEMANT MURDIA)
DY. TOWN PLANNER

TOTAL AREA: - 76336.87 SQ.MT