
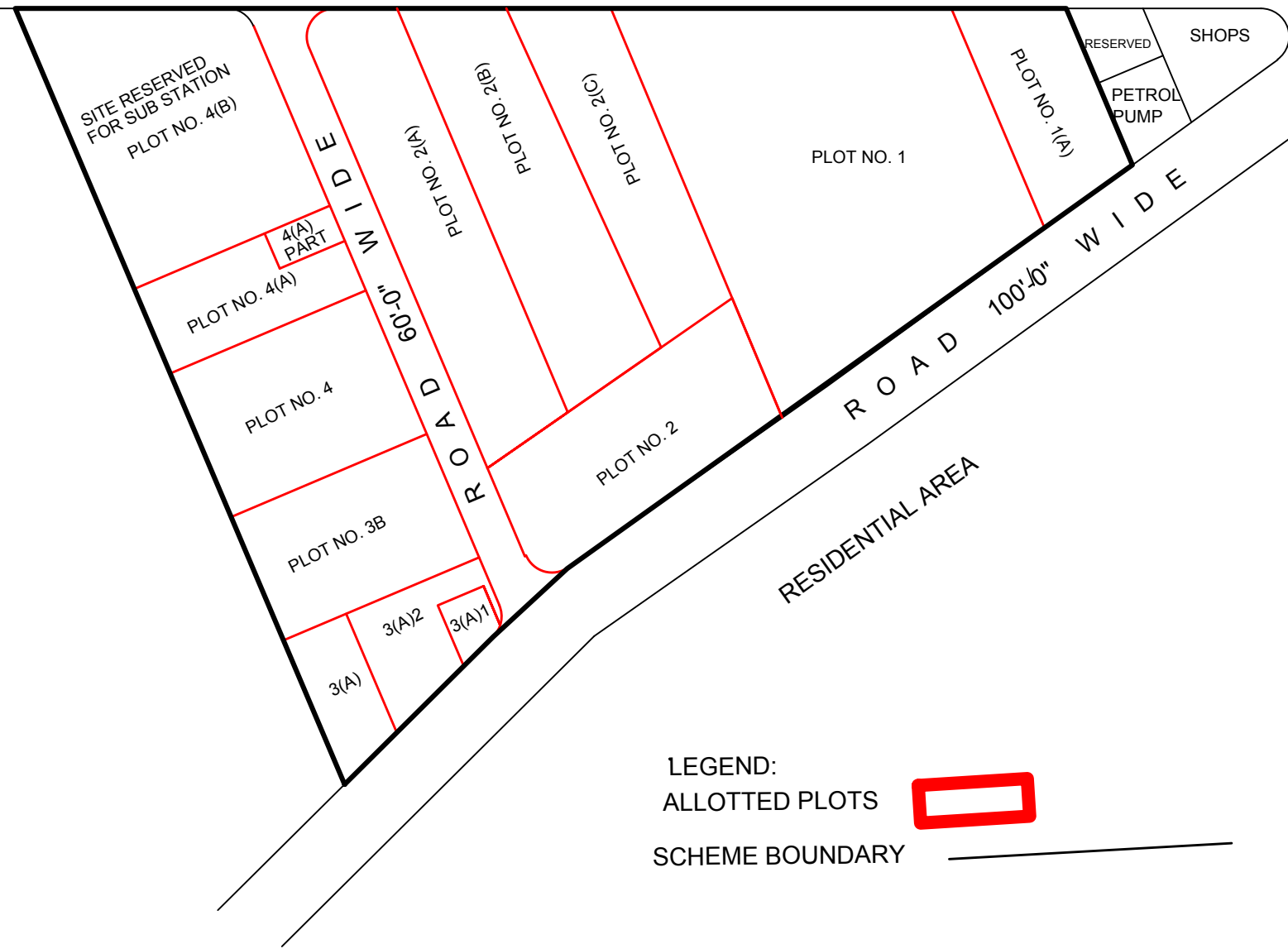
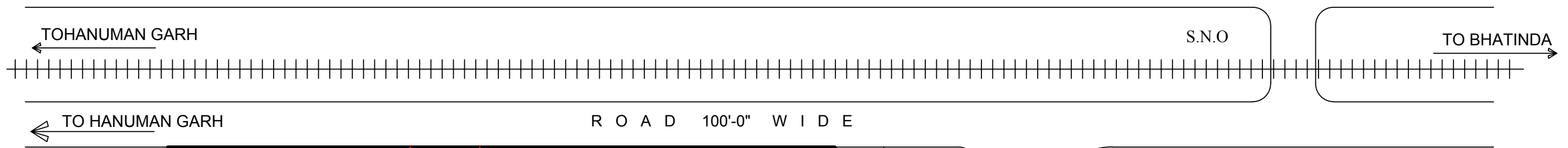




# REVISED SITE PLAN OF INDUSTRIAL AREA AT SANGARIA MANDI



SANGARIA TOWN



LEGEND:  
 ALLOTTED PLOTS   
 SCHEME BOUNDARY 

LAND USE

1. AREA UNDER SCHEME	28.528	
2. AREA UNDER PLOTS	26.162	91.71%
3. AREA UNDER ROADS	1.395	4.89%
4. AREA UNDER RESERVED	.265	.92%
5. AREA UNDER OPEN	0483	1.70%
6. AREA UNDER PETROL PUMP	.223	.76%
7. ROAD LENGTH	.304 KM.	

## SCHEDULE OF PLOTS

	TYPE	SIZE IN SQ. FT.
1	NO.1	213200
2	NO.1(A)	43126
3.	NO.2	357351
4	NO3	109684
5	NO3A	17200
6	NO3(A)1	58491
7	NO3(A)2	6975
8	NO. 4	86111
9	NO. 4(A)	82247
10	NO. 4(A)PART	6900
11	NO.4(B)	160479

TRACED BY  
 S.S.Gill Sr .Dr. /man  
 R. Mathur ARM  
 S.K. Gupta RM