INDUSTRIAL AREA PILIBANGAN IN BHAKRA MANDI

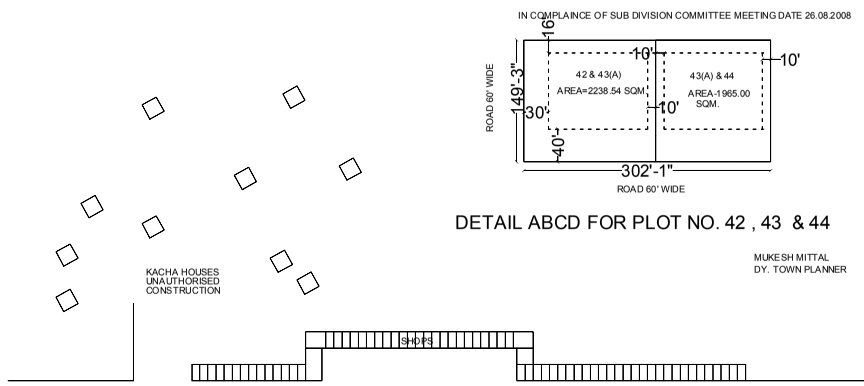

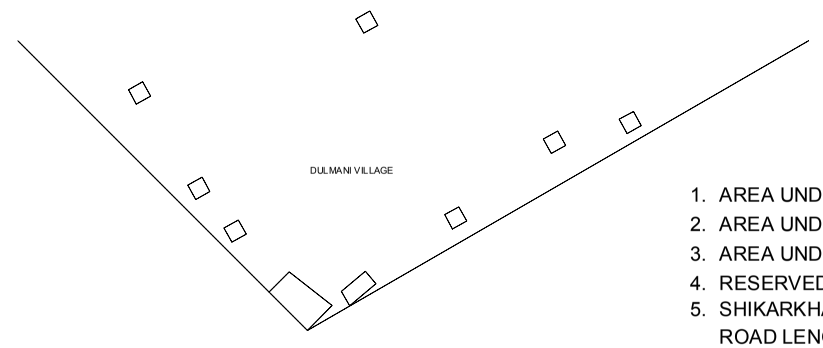



1. AREA UNDER	SCHEME	60.304	ACRES
2. AREA UNDER	PLOT	31.966	" 63.56%
3. AREA UNDER	ROAD	15.353	" 30.52%
4. RESERVED FOR FUTURE EXTENSION		1.925	" 3.82%
5. SHIKARKHANA		1.059	" 2.10%
ROAD LENGTH 3.43 KM.			100%

S.NO.	PLOT SIZE	SIZE IN SQFT.	SIZE IN SQMT.	NO. OF PLOTS
1.	165'X200'	33000	3069	8
2.	115'X175'	20125	1876	12
3.	110'X150'	16500	1534	25
4.	140'X100'	14000	1302	12
5.	100'X150'	15000	1395	14
6.	122'X95'	11590	1077	1
7.	112'X303'	33936	3145	1
8.	115'X175' 1, 1(A), 1(B), 1(C), 1(D), 1(E)	subdivided (PLOT NO.1)	1870	6
9.	115'X175' 2(A), 2(B), 2(C), 2(D)	subdivided (PLOT NO.2)	1870	4
10.	115'X175' 9(A), 9(B), 9(C), 9(D)	subdivided (PLOT NO.9)	1870	4
11.	115'X175' 10(A), 10(B), 10(C), 10(D), 10(E)	subdivided (PLOT NO.10)	1870	5
			TOTAL PLOTS	92

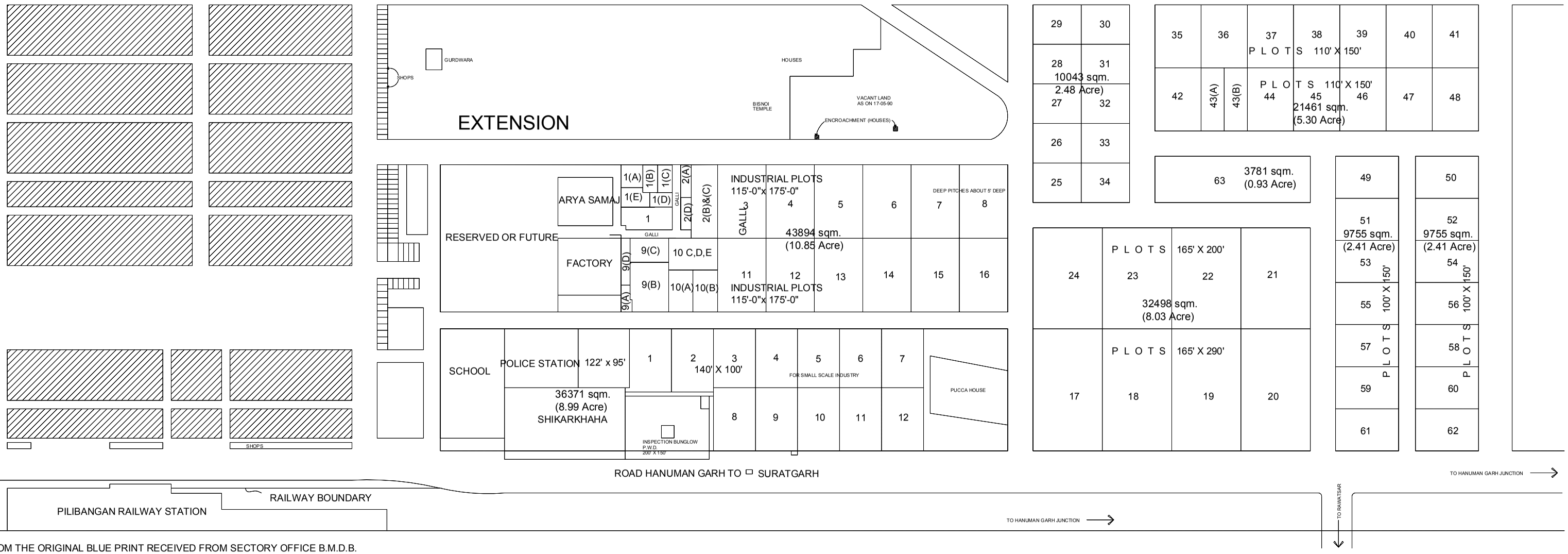

FROM THE ORIGINAL BLUE PRINT RECEIVED FROM SECTORY OFFICE B.M.D.B.
LATTER NO. SMDB /597 DATED 10-04-84 (C.T.P.D. RG NO 31 OF 1564

TRACED BY		
BHAG MAL VERMA	B.P. CHAUHAN ASSISTANT ENGINEER	M.L. PANWAR ASSISTANT RESIDENT ENGINEER