



**PLOTS UNDER ENCROACHMENT/ DISPUTE**

CLEAR VACANT PLOTS



SCHEDULE OF PLOTS SCHEDULE OF PLOTS		(NEWLY PLAN)		(NEWLY PLAN)	
TYPE	SIZE IN METER	AREA SQ.MT	NOS	SET	BACKS
G <sub>1</sub>	25.0 X 40.0	1000.0	25	5	2.5
H	20.0 X 35.0	700.0	45	4	2.0
H <sub>1</sub>	20.0 X 25.0	500.0	37	3	2.0
J	12.50 X 20.0	250.0	51	3	1.5
F	30.00X65.00	2000	08	5	3.0
G	30.00X50.00	1500	12	3	1.5
TOTAL NO OF PLOTS		178			



WARE HOUSING CORPORATION &  
AGRICULTURAL MARKETING BOARD

NOTE:-  
THE CHANGE OF LAND USE FROM OPEN TO SERVICES  
HAS BEEN APPROVED BY MD VIDE PARA 19N ON DATED  
27-2-2003 IN P & D CELL FILE NO. - IP/1/P-4 (25)1, AS  
PER RM LETTER NO. 2281 ON DATED. 20-1-2003.

Sd/-  
DY. TOWN PLANNER

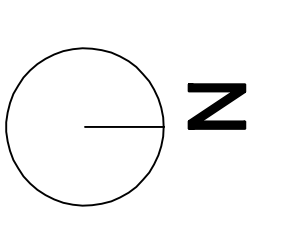
**LAY - OUT PLAN OF  
INDUSTRIAL AREA  
BHAWANI MANDI JHALAWAR.**

SCALE :- 1CM = 10 MT.  
DRG NO. I.P.1 / 1052 / 2001 DT.  
18-12-2001

Sd/-  
M.C. BARWA  
DIMAN

Sd/-  
SANJAY M. WAGHMARE  
ASSTT. TOWN PLANNER

Sd/-  
PRAVEEN JAIN  
DT. TOWN PLANNER



LAND USE :-  
AREA UNDER SCHEME = 49.19 ACRES  
PLOT = 30.43 ACRES  
ROADS = 14.20 ACRES  
SERVICES = 0.92 ACRES  
OPEN = 2.68 ACRES  
COMMERCIAL = 0.96 ACRES  
LAND ENCROACHED BY CULTIVATORS = 2.37 ACRES  
SHOWN IN THUS

LAND ENCROACHED BY CONSTRUCTING MANDIR AT SITE  
= 32 ACRES  
SHOWN IN THUS

LAND ENCROACHED BY ENTERPRENURES AT SITE  
= 1.58 ACRES  
SHOWN IN THUS

TOTAL AREA ENCROACHED  
= 2.89 ACRES  
LENGTH OF ROADS - 3.0 K.M.

NOTE  
1. THIS DRAWING HAS BEEN PREPARED ON THE SURVEY  
RECEIVED FROM UNIT OFFICE.  
2. THIS DRAWING HAS BEEN SUPERVED OF DRG. NO. A & TP/857/78.  
3. THIS DRAWING HAS BEEN APPROVED BY CMD VIDE PARA  
44N ON DATED 14-12-2001 AS PER SR. RM NOTE ON DATED  
7-12-2001 IN SECTION FILE.