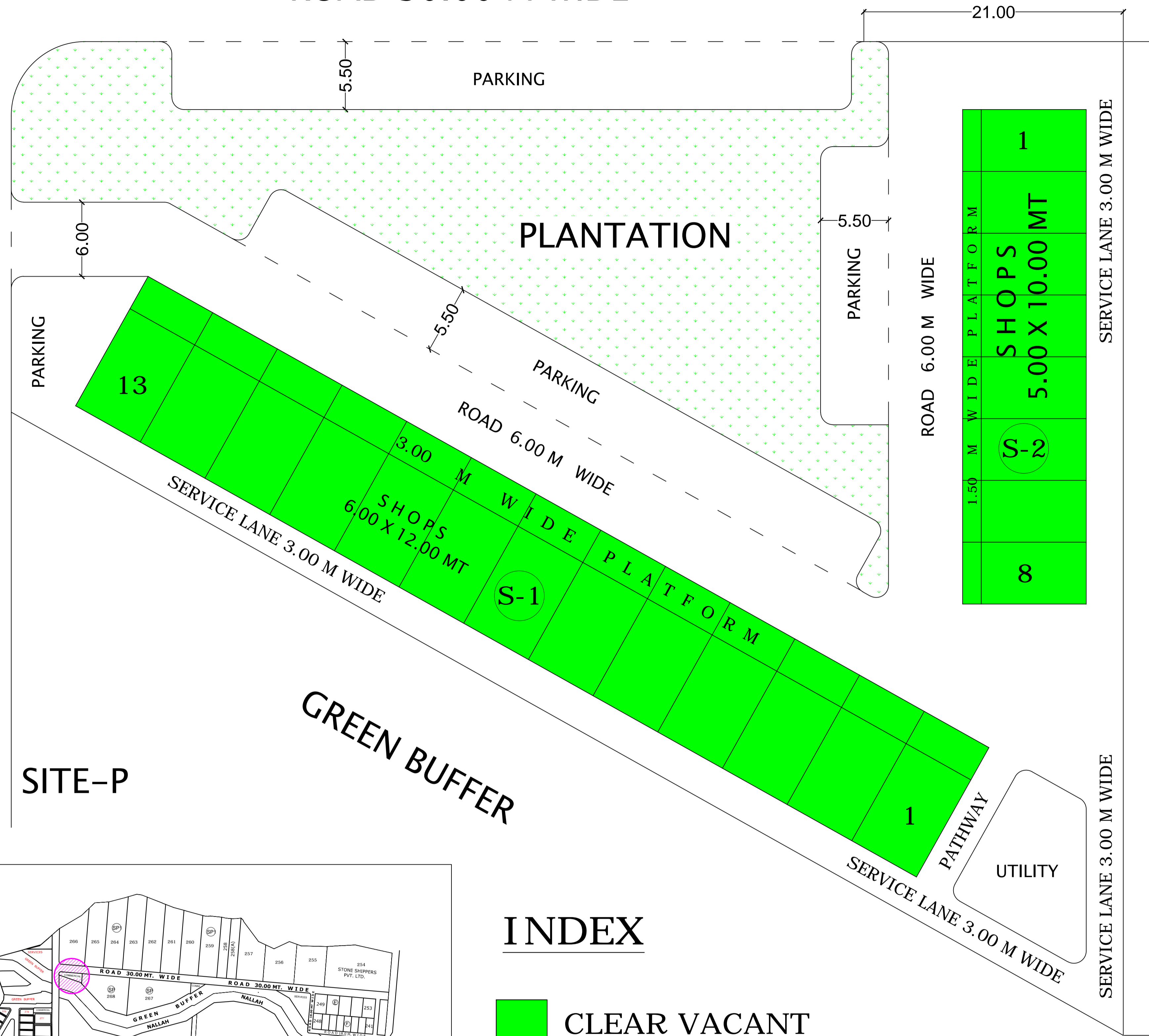


ROAD 30.00 M WIDE

ROAD 30.00 M WIDE



PLOT NO. SP-268

SCHEDULE OF SHOPS

TYPE	SIZE (IN METER)	AREA	NOS.	REFERENCE
S1	6.00 X 12.00 (INCLUDING 3.00 M WIDE PLATFORM)	72.00	13	FOR DETAIL REFER DRG. NO. IPI/84/90 DT. 01.09.90
S1	5.00 X 10.00 (INCLUDING 3.00 M WIDE PLATFORM)	50.00	08	FOR DETAIL REFER DRG. NO. IPI/4/82 DT. 24.02.84
TOTAL NO. OF SHOPS			21	

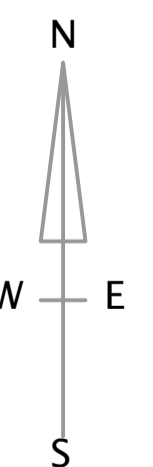
- NOTE:
- THIS DRAWING HAS BEEN PREPARED AS PR THE SURVEY AND THE INFORMATION RECEIVED FROM UNIT OFFICE.
 - THIS DRAWING HAS BEEN APPROVED BY MANAGING DIRECTOR VIDE PARA 26/N ON DATED 27.07.2012, AS PER R.M. NOTE ON DATED 07.06.2012 UNIT FILE.

PART LAYOUT PLAN OF INDUSTRIAL AREA KUBER (EXTENSION) RANPUR, DISTT. KOTA. (NEAR PLOT NO. SP-268)

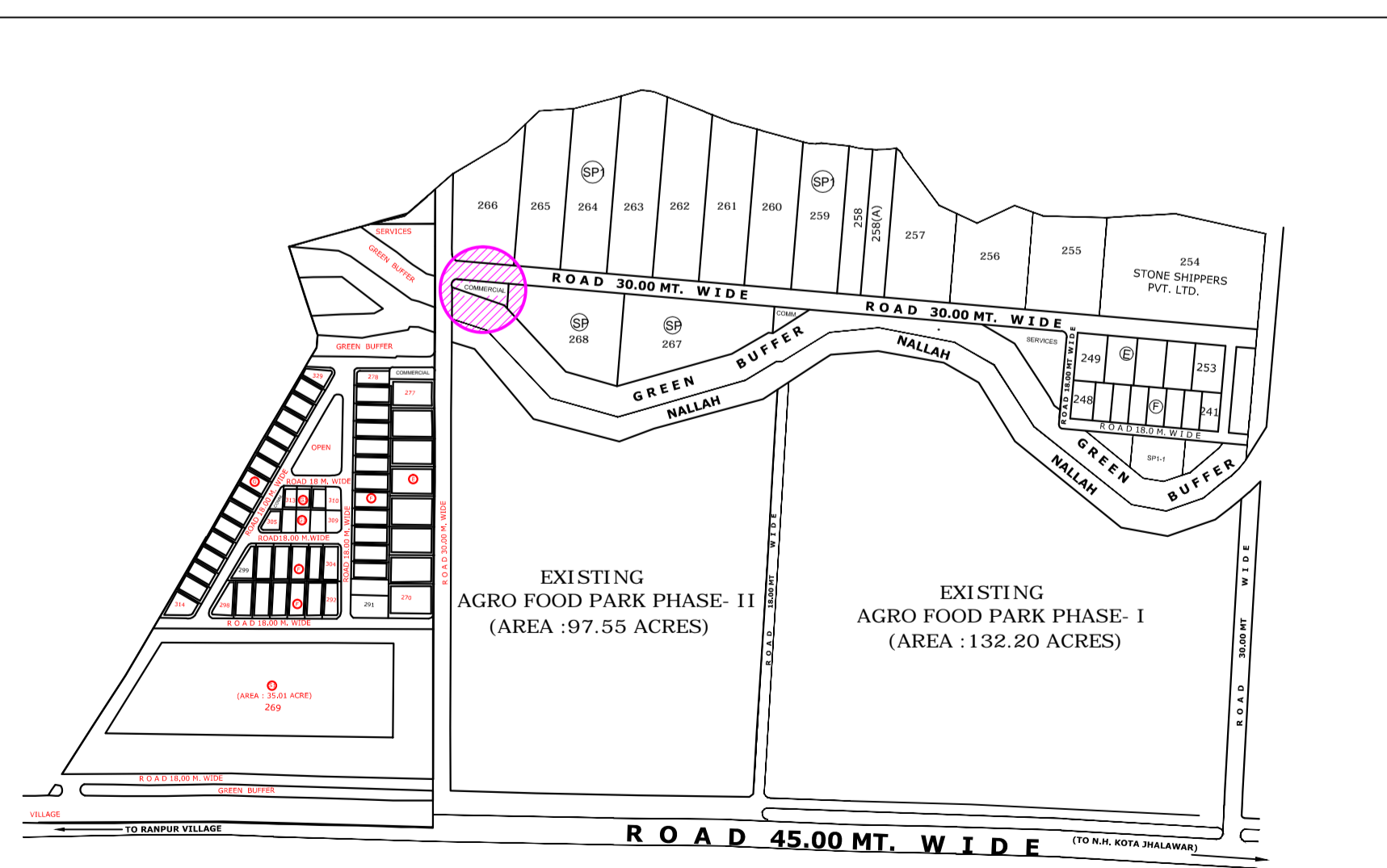
SCALE 1 CM = 5M DRG. NO. IPI/828/2012 DT. 30.07.2012

(VISHAL MATHUR)
SR. DRAUGHTSMAN

(SANJAY M. WAGHMARE)
MANAGER (PLANNING)



R I I C O



KEY PLAN
KUBER EXTN. RANPUR

INDEX

- CLEAR VACANT
- TEMPORARY ENCROACHMENT
- ENCROACHMENT /DISPUTE